








-  = Parking Lot
-  = Stream
-  = Road
-  = Trail
-  = Body of Water
-  = Border of Camp

Total Acreage: 169

Elevation: 931'  
 Fire Ring

Meadow Area

Meadow Area

Elevation: 788'

Route 456

Route 456

State Game Lands

State Game Lands

Private Property

Private Property

Private Property

State Game Lands

Elevation: 1182'

Boulder Pile

Corner Trail

Red Blaze

Fire Ring

Wilderness Trail Yellow Blaze

Eagles Nest Trail

Gobblers Knob Trail

Blue Blaze

Boulder Trail No Blaze

Campground

Pool

Play-ground

Vesper Hall

Ropes Course Trail Green Blaze

Ropes Course Area

Deer Pen

Streamside Outdoor Chapel

Dining Hall (Office)

Skyline Motel

Blue Blaze

Access Road

Froggy Pond

Red Blaze

Froggy Pond Trail

Lake Tranquility

Lakeview Motel

Blue Blaze

White Blaze

Blue Blaze

Little Cove Creek

Little Cove Creek

Route 456

Private Property

Private Property

Elevation: 931'



Fire Ring